

Early detection & rapid response in the Gulf & South Atlantic region

GSARP proposal
October 2010

GSARP

Rapid Response (RR) Plan

- Overview of sampling programs
- Objectives
 - assess existing capacity to facilitate RR & recommend changes
 - identify hotspots
 - assess & improve protocols
 - implement integrated network

GSARP overview of sampling

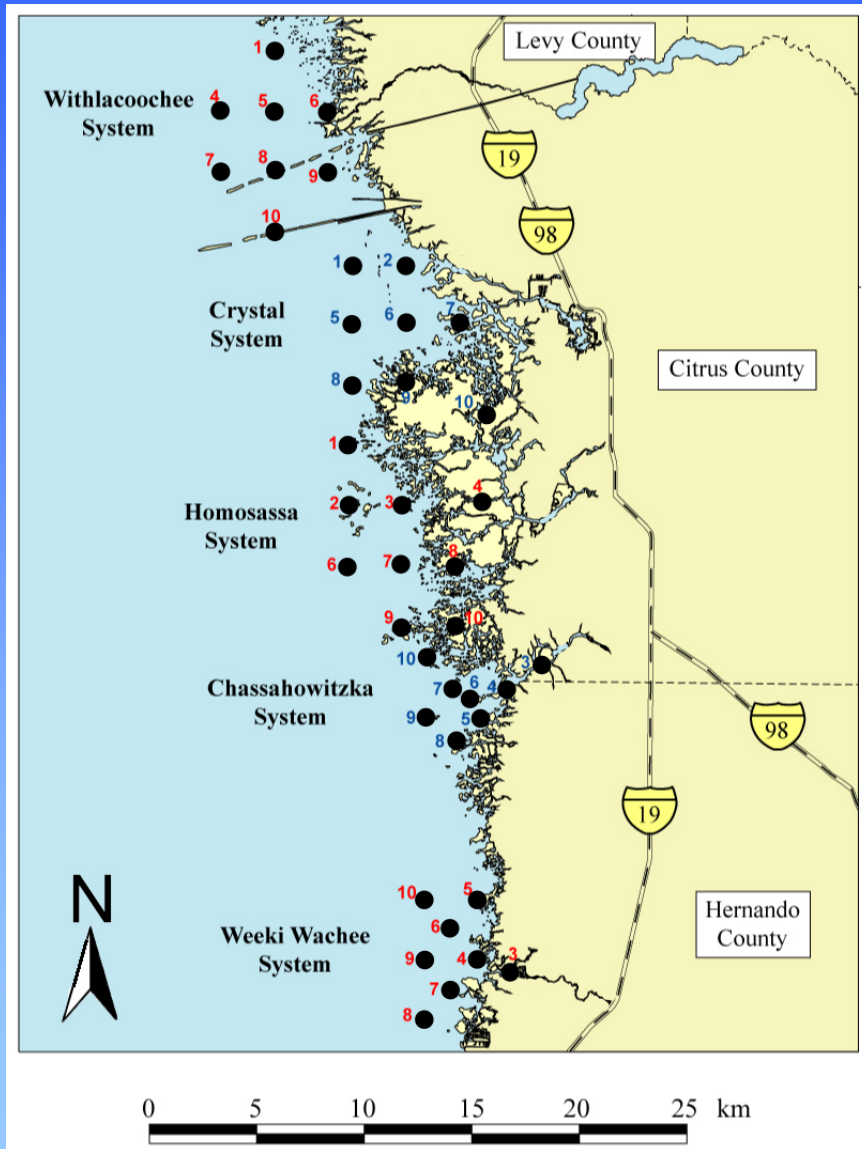
- Entries vary in level of detail
 - title of program/project
 - methods w/ various levels of detail
 - not spatially explicit
- Sampling not assessed for ability to detect non-native species
- List of programs = ? user friendly

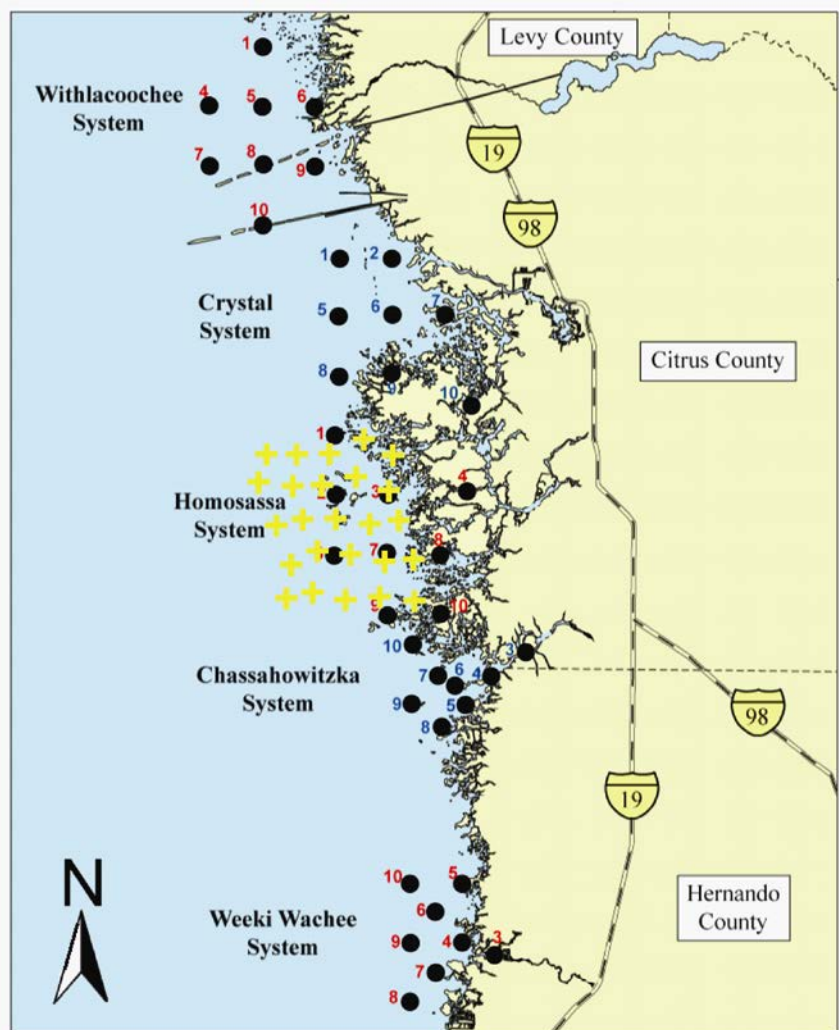
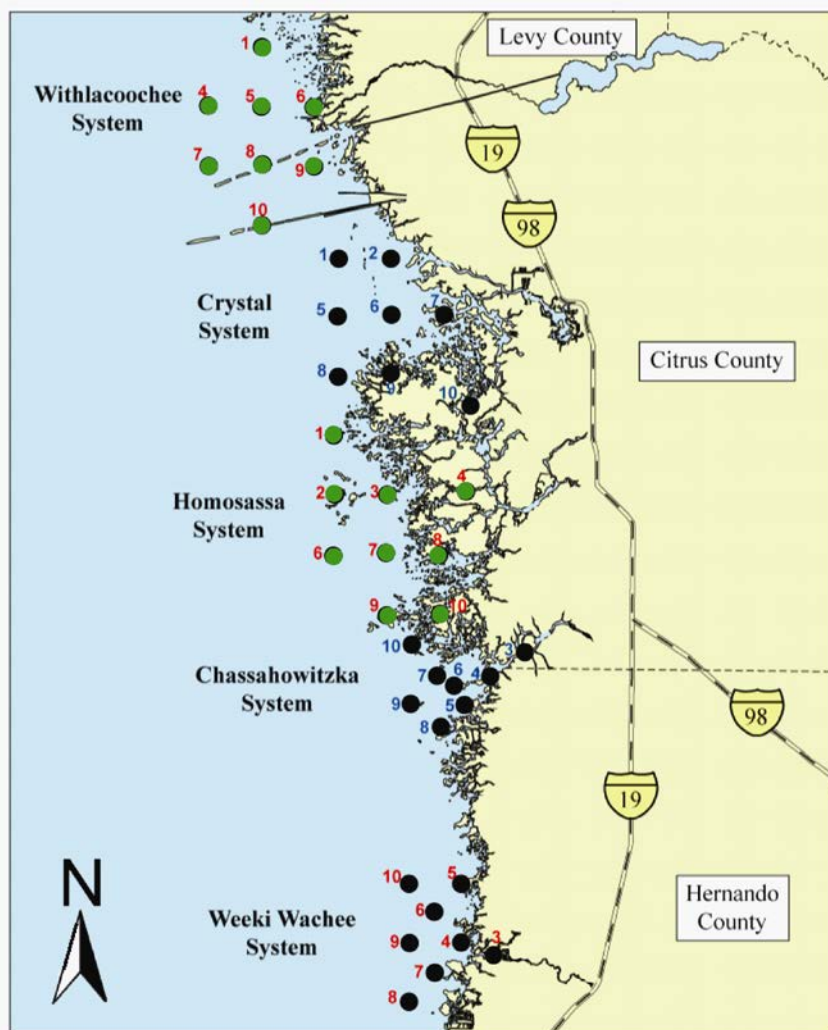
Proposed project

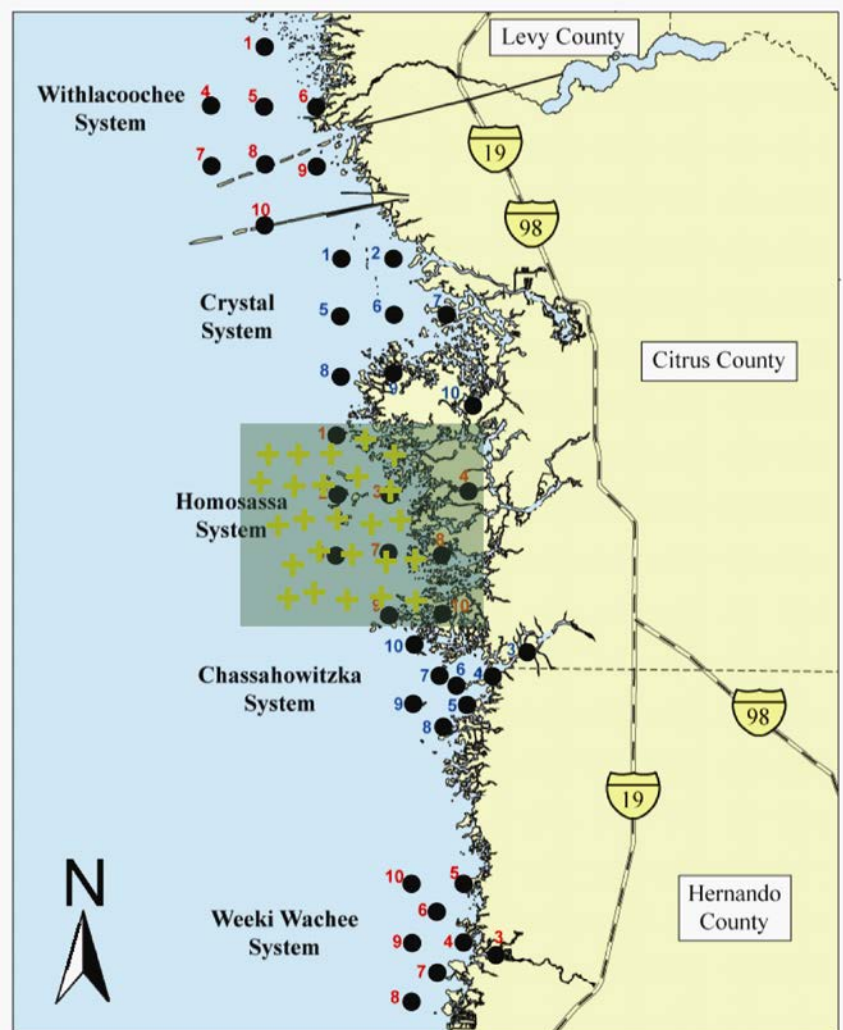
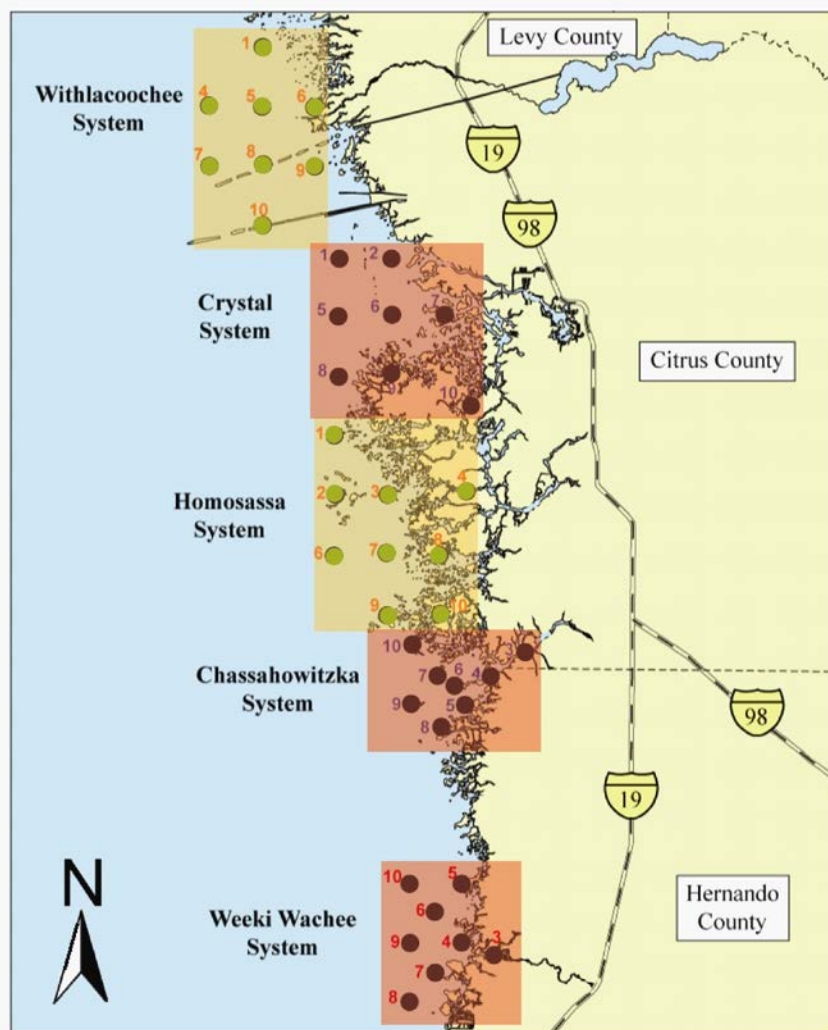
- Objectives
 - standardize metadata for sampling
 - collate metadata
 - unnecessary redundancy
 - gaps
 - opportunities for coordination, cooperation & collaboration
 - make metadata accessible

Proposed project

- Tasks
 - develop, test & revise form
 - distribute form & collect metadata
 - collate metadata & create GIS layers
 - distribute draft report for review
 - revise & submit report







Keys to success

- Agree project \Rightarrow value not threat
- Agree someone \Rightarrow metadata
- Dedicate staff
 - 1 set of requests
 - consistent follow-up
 - clarify & revise
- 1 year
 - time to prepare submissions
 - time to wear down recalcitrant folks

Proposed project

- Budget

– GIS analyst	\$32 h ⁻¹	520 h	\$16,640
– Assistant	\$16 h ⁻¹	520 h	\$8,320
– IDC	@ 25%	—	\$6,240
– Total	—	—	\$31,200